




DESIGNATED AREA LEGEND

-  DRAINAGE RESERVES/ FORESHORE PROTECTION
-  PUBLIC OPEN SPACE
-  NATURE RESERVE
-  SHIRE BUILDINGS
-  PROPOSED PUBLIC OPEN SPACE
-  COMMUNITY CENTRE
-  PLAYGROUNDS
-  SHELTERS
-  PARKING
-  DISABLE PARKING
-  TOILETS
-  DISABLE TOILETS
-  BBQ LOCATIONS



No.	DATE	APPROVED	AMENDMENT
A	11/11/14		CHANGED FORMATING



COPYRIGHT
 The concepts and Information contained in this document are the Copyright of Shire of Capel. Use or copying of the document in whole or part without the written permission of Shire of Capel constitutes an Infringement of copyright.
 This plan is not to be used for construction unless issued as rev 0 or higher and signed as "Approved"

PROJECT:
 SHIRE PARKS
TITLE:
 STRATHAM TOWN SITE

DATE:
 MARCH 2014
SCALE:
 N.T.S.
DRAWN:
 T.Gould

DRAWING NO.
 PARKS #7
FILE LOCATION:
SHEET
ISSUE
 REV A