

The Shire of Capel's Online Mapping System is built with Technology One's IntraMaps software.

IntraMaps is an easy to use spatial data portal that allows users to access spatial data through a simple interface in a standard web browser. It is quick, intuitive, logical and easy to use. Users can view, search, display, export and print data and maps.


This is a simple guide on how to use this system to get you started. For a more comprehensive user guide please refer to the online help within IntraMaps, accessed via the Help button on the Title Bar at the top right of the screen.



DISCLAIMER

A disclaimer will show in a pop-up window when starting the Shire of Capel Online Mapping System. Please read and accept the disclaimer by scrolling down and ticking I Agree to continue.

PLEASE READ AND ACCEPT THE FOLLOWING DISCLAIMER



Shire of Capel Online Mapping System

DISCLAIMER

While every care is taken to ensure the accuracy of the data in this mapping system, the Shire of Capel makes no representations or warranties about its accuracy.

PLEASE READ AND ACCEPT THE FOLLOWING DISCLAIMER

inaccurate or incomplete in any way and for any reason.

Landgate information contained on this website is for personal and non-commercial use and is to be used as a guide only. Use for commercial advantage or monetary compensation is strictly prohibited. The Western Australian Land Information Authority (Landgate) takes no responsibility as to the reliability, currency or accuracy of Landgate data contained on this website or any output derived from that data.

IMPORTANT: The information provided in this mapping system is a guide only and is not to be used for legal purposes. For current property information please refer to the Certificate of Title.

I Agree

USER INTERFACE



The IntraMaps screen consists of 7 main areas:

Main Toolbar

Tools to navigate around the map, control the view and make selections

Map Window

Displays the configured spatial data

Information Panel

Dynamic, displays information when a selection is made

Search Panel

Searches to select objects

Sidebar

Modules (themes) and layer lists

Title Bar

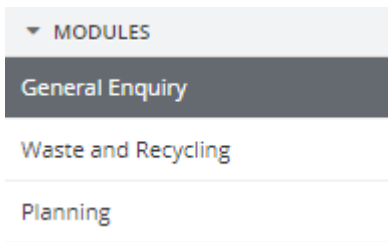
Website links, Print, Legend, Settings, Tooltip and Help

Overview Map

Interactive, shows where the user is zoomed into on the Map Window in a Shire context

CHOOSE THE MODULE

Choose a Module to view by clicking on the name. Modules contain data and searches related to a specific theme. The Shire of Capel currently has the following Modules available:



General Enquiry

General property information such as lot and plan numbers, property area and Landgate PIN number

Waste and Recycling

Bin collection days

Planning

Current Local Planning Scheme No.7 including Local Area Plans and property zones


CUSTOMISE THE LAYERS

- Choose to display only the data layers you want by clicking a layer on or off.
- If a layer is greyed out, it is set to display only when zoomed in past a certain zoom
- If a layer has a plus sign beside it, it can be expanded to show categories which can be individually turned on and off

- Az Cadastre Dimensions
- Az House Numbers
- Az Detailed Address
- Az Lot Numbers
- Az Road Names
- Towns
- Shire Boundary
- Localities
- Roads
 - Highway
 - Major
 - Local
 - Unsealed
 - Track
- Shire Buildings
- Shire Owned Land
- Shire Vested Reserves
- Crown Reserves
- Easements
- Cadastre
- Aerial Imagery

DISPLAY AERIAL IMAGERY

You can display aerial imagery using the Image Slider in the top left of the Map Window. The Image Slider currently uses our whole of Shire Image from 2018.



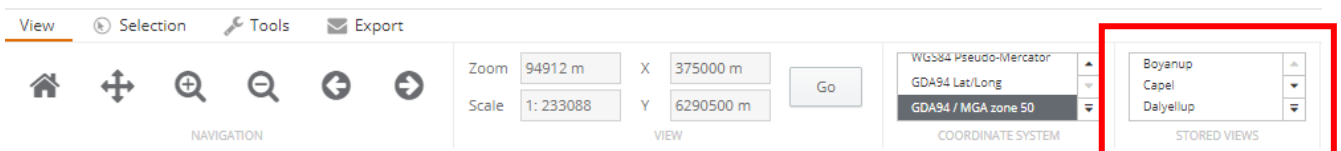
You can also display imagery under your current map using individual images available at the bottom of the Layer List. This includes Townsite images from 2020 as well as the whole of Shire image from 2018. To see these images you will need to turn off some other layers such as Cadastre.

-  Aerial Imagery
 -  Dalyellup Gelorup (May 2020)
 -  Boyanup Townsite (March 2020)
 -  Capel Townsite (February 2020)
 -  Peppermint Grove Beach Townsite (February 2020)
 -  Shire of Capel LGA (January 2018)

NAVIGATE THE MAP

Navigate the map using either the Navigation Tools on the View Toolbar, Zoom Buttons in the Map Window, or by using your mouse.

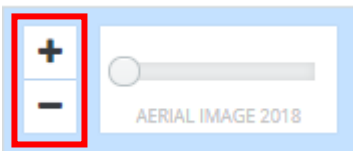
View Toolbar



- **Navigation Tools** – Home, Pan, Zoom In, Zoom Out, Previous Zoom, Next Zoom
- **View Tools** – Set a specific zoom, scale or go to set XY coordinates
- **Stored Views** – Choose a stored view to zoom straight to that location. All of the major townsites in Capel are available as stored views

Zoom Buttons

The Zoom buttons are in the top left corner of the Map Window.



Mouse Control

- **To Zoom in** – Use the mouse wheel and scroll up
- **To Zoom Out** – Use the mouse wheel and scroll down
- **To Pan** – Hold the left mouse button or mouse wheel down and drag

SEARCH FOR A PROPERTY

Searches are available in the Search Panel. Click on the Search Tab required.

SEARCH ASSESSMENT ADDRESS FIND A ROAD RESERVES PIN

House Lot Number Street * Suburb (Optional)

Search Clear

- Search for a property by Address, Landgate PIN Number or Shire of Capel Assessment Number.
- Search for a road using the Find A Road Search
- Search for a Reserve using Reserve Number

To Search

- Enter information in the fields required, or use the drop-down list
- Fields with an asterisk are required
- Fields with an arrow use a drop down list
- Click the Search Button

The search will result in a property (land parcels), road or reserve being selected.

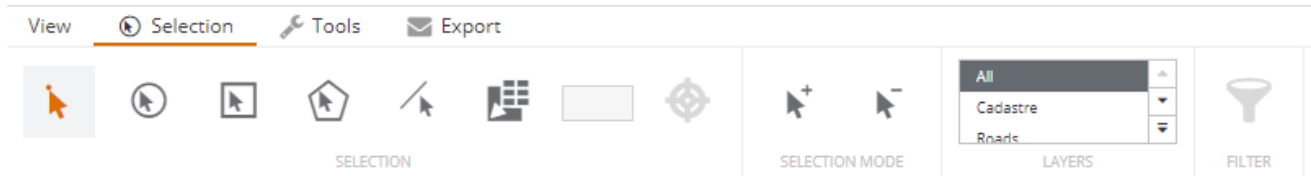
The map will zoom to the selection and information relating to the selection will be shown in the Information Panel on the right. The information shown will depend on the Module.

CADASTRE	
▼ LAND PARCEL 1 OF 1	
PIN	11070905
Legal Area (m²)	10866.000
Lot Number	277
Lot and Plan	R 4621
Reserve Number	R 4621
▼ PROPERTY 1 OF 1	
Assess No	A5284
Unit	
Street	31 FORREST ROAD
Suburb	CAPEL
VG No	
Volume	
Folio	
Google Maps	Open Google Maps & StreetView

SHOW INFORMATION FOR A PROPERTY

- Information for a Property is shown in the Information Panel
- This is dynamic and only shows when a property is selected
- The information shown will depend on the Module you are in
- You can select a property either by performing a Search, or by using the selection tools on the Selection Toolbar or from the Map Window

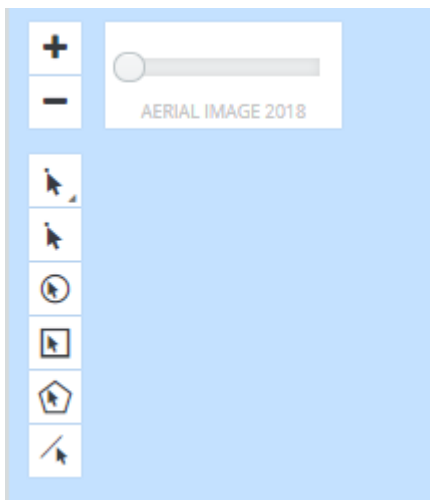
Selection Toolbar



Selection Tools left to right – Point Selection, Circle Selection, Rectangle Selection, Polygon Selection, Line Selection, Share Boundary Selection, Buffer Around, Add to Selection, Remove from Selection, Selection Layers


Selection Tools in Map Window

The Map Window also contains the Selection Tools in a drop down.



Multiple selections

If multiple records are selected, users can navigate through the selections using the left and right arrows. The current selection will be displayed on the map and the details in the Information Panel will be updated.



Module Information

Each Module will show different information for the same property based on the theme

The image displays three screenshots of a web application interface, each showing a different view of the same property information. Each view is titled 'CADASTRE' and contains a table of data. The 'General Enquiry' view shows basic parcel and property details. The 'Waste and recycling' view adds bin-related information. The 'Planning' view provides detailed planning and zoning information, including links to open various plan documents.

Module	View	Property Details
General Enquiry	LAND PARCEL	PIN: 12040199
		Legal Area (m ²): 22826.000
		Lot Number: 5001
		Lot and Plan: P074637 5001
		Reserve Number: N/A
	PROPERTY	Assess No: A8360
		Unit: [Blank]
		Street: 54 TIFFANY CENTRE
		Suburb: DALYELLUP
		VG No: 1853389
Waste and recycling	LAND PARCEL	PIN: 12040199
		Legal Area (m ²): 22826.000
		Lot Number: 5001
		Lot and Plan: P074637 5001
		Reserve Number: N/A
	PROPERTY	Bin Day: Thursday
		Bin System: 3
		Assess No: A8360
		Unit: [Blank]
		Street: 54 TIFFANY CENTRE
Planning	LAND PARCEL	PIN: 12040199
		Legal Area (m ²): 22826.000
		Lot Number: 5001
		Lot and Plan: P074637 5001
		Reserve Number: N/A
	PROPERTY	Local Structure Plan: Dalyellup East
		Local Structure Plan Document: Click To Open Local Structure Plan Document
		Activity Centre Plan: Dalyellup District Centre
		Activity Centre Plan Document: Click To Open Activity Centre Plan Document
		Local Development Plan: Dalyellup District Centre - Precinct A, B & D (East)
Local Development Plan Document: Click To Open Local Development Plan Document		
Dalyellup R-Codes: R-AC3		
LPS7 R-Codes: N/A		
LPS7 Zones or Reserve: Urban development		
LPS7 Special Areas: Development precinct, SCA - development contribution area		
LPS7 Additional Uses: N/A		
Heritage Survey 2018 Place Number: N/A		
Heritage Survey 2018 Place Name: N/A		
Heritage Survey 2018 Place Category: N/A		

General Enquiry

Waste and recycling

Planning

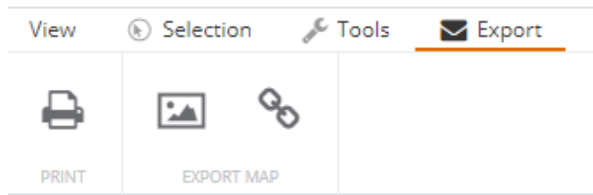
Clickable Links

Information shown also includes some clickable links to:

- [Google Maps and Streetview](#)
- [Local Structure Plans](#)
- [Activity Centre Plans](#)
- [Local Development Plans](#)

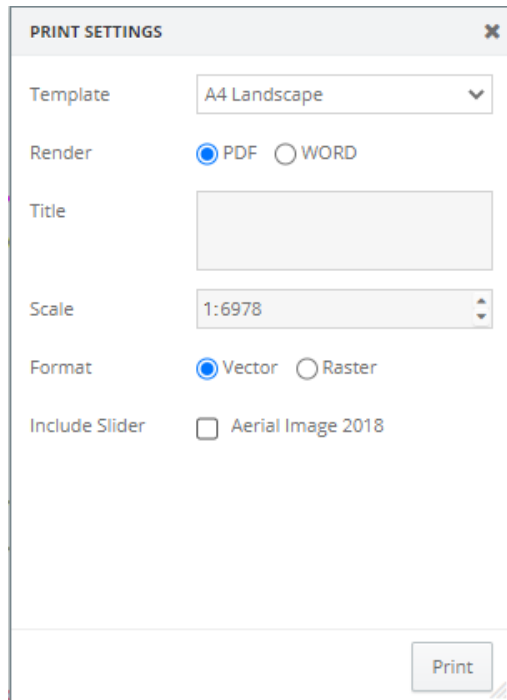
EXPORT AND PRINT

To export or print your map use the Tools on the Export Toolbar



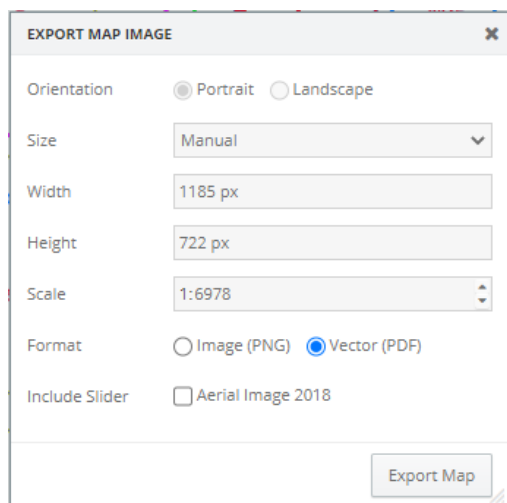
Print

Print your map using a customised template



Export Map Image

Export the Image only



Shire of Capel Feb 2021